



Government Gazette Staatskoerant

REPUBLIC OF SOUTH AFRICA
REPUBLIEK VAN SUID-AFRIKA

Vol. 594

Pretoria, 5 December 2014
Desember

No. 38281

*N.B. The Government Printing Works will
not be held responsible for the quality of
"Hard Copies" or "Electronic Files"
submitted for publication purposes*



AIDS HELPLINE: 0800-0123-22 Prevention is the cure

IMPORTANT NOTICE

The Government Printing Works will not be held responsible for faxed documents not received due to errors on the fax machine or faxes received which are unclear or incomplete. Please be advised that an "OK" slip, received from a fax machine, will not be accepted as proof that documents were received by the GPW for printing. If documents are faxed to the GPW it will be the sender's responsibility to phone and confirm that the documents were received in good order.

Furthermore the Government Printing Works will also not be held responsible for cancellations and amendments which have not been done on original documents received from clients.

CONTENTS • INHOUD

No.

Page
No. Gazette
No.**GOVERNMENT NOTICES****Environmental Affairs, Department of***Government Notices*

976	National Environmental Management: Protected Areas Act (57/2003): Correction notice: Land declared in terms of the Act to be part of Tankwa-Karoo National Park.....	3	38281
977	do.: do.: do.: Land declared in terms of the Act to be part of Table Mountain National Park.....	4	38281
978	do.: do.: do.: Land declared in terms of the Act to be part of Mokala National Park	5	38281
979	do.: do.: do.: Land declared in terms of the Act to be part of Marakele National Park	6	38281
980	do.: do.: do.: Land declared in terms of the Act to be part of Agulhas National Park	7	38281
981	do.: do.: do.: Land declared in terms of the Act to be part of Addo Elephant National Park.....	8	38281

GENERAL NOTICES

1097	National Environmental Management: Protected Areas Act (57/2003): Intention to declare certain land situated in the Western Cape Province as part of the West Coast National Park	9	38281
1098	do.: do.: Intention to declare certain land situated in the Western Cape Province and Northern Cape Province as part of the Tankwa Karoo National Park	11	38281
1099	do.: do.: Intention to declare certain land situated in the Western Cape Province as part of the Table Mountain National Park	13	38281
1100	do.: do.: Intention to declare certain land situated in the Northern Cape Province as part of the Richtersveld National Park.....	15	38281
1101	do.: do.: Intention to declare certain land situated in the Northern Cape Province as part of the Namaqua National Park.....	17	38281
1102	do.: do.: Intention to declare certain land situated in the Eastern Cape Province as part of Mountain Zebra National Park.....	20	38281
1103	do.: do.: Intention to declare certain land situated in the Limpopo Province as part of Marakele National Park.....	23	38281
1104	do.: do.: Proposed regulations for the Mountain Zebra Camdeboo Protected Environment	25	38281
1105	do.: do.: Intention to declare certain land situated in the Cradock, Graaff-Reinet, Middelburg, Aberdeen, Pearston, Somerset (Eastern Cape Province) and Murraysburg (Western Cape) Registration Division as a Mountain Zebra-Camdeboo Protected Environment.....	31	38281

GOVERNMENT NOTICES

DEPARTMENT OF ENVIRONMENTAL AFFAIRS

No. 976

5 December 2014

NATIONAL ENVIRONMENTAL MANAGEMENT: PROTECTED AREAS ACT, 2003 (ACT NO. 57 OF 2003)

CORRECTION NOTICE: LAND DECLARED IN TERMS OF THE NATIONAL ENVIRONMENTAL MANAGEMENT: PROTECTED AREAS ACT, 2003 (ACT NO. 57 OF 2003) TO BE PART OF TANKWA-KAROO NATIONAL PARK

I, Bomo Edith Edna Molewa, Minister of Environmental Affairs, hereby correct: —

(a) Government Notice 1181, published in Government Gazette No. 31563 of 7 November 2008, by replacing the "farm Roode Werf No. 1091, situated in the Calvinia Registration Division, Northern Cape Province, measuring 1490, 7013 hectares in extent, and held by Title Deed No. T100067/2005" as it appears in the Schedule, with the farm "Roode Werf No. 1091, situated in the Calvinia Registration Division, Northern Cape Province, measuring 4190, 7013 hectares in extent, and held by Title Deed No. T100067/2005"; and

(b) Government Notice 1181 published in Government Gazette No. 31563 of 7 November 2008, by replacing the "farm Annex Klein Fontein No. 61, situated in the Sutherland Registration Division, Northern Cape Province, measuring 1238, 5869 hectares in extent, and held by Title Deed No. T3944/2005", as it appears in the Schedule, with the "farm Annex Klein Fontein No. 61, situated in the Sutherland Registration Division, Northern Cape Province, measuring 128, 5869 hectares in extent, and held by Title Deed No. T3944/2005".



BOMO EDITH EDNA MOLEWA
MINISTER OF ENVIRONMENTAL AFFAIRS

No. 977

5 December 2014

**NATIONAL ENVIRONMENTAL MANAGEMENT: PROTECTED AREAS ACT, 2003
(ACT NO. 57 OF 2003)**

**CORRECTION NOTICE: LAND DECLARED IN TERMS OF THE NATIONAL ENVIRONMENTAL
MANAGEMENT: PROTECTED AREAS ACT, 2003 (ACT NO. 57 OF 2003) TO BE PART OF TABLE
MOUNTAIN NATIONAL PARK**

I, Bomo Edith Edna Molewa, Minister of Environmental Affairs, hereby correct: —

- (a) Government Notice 401, published in Government Gazette No. 32094 of 9 April 2009, by replacing "Erf 1801, Cape town, area=3, 287ha" as it appears in the Schedule, with "Erf 1801, Cape Town, situated in the Cape Registration Division, West Cape Province, measuring 3, 2087 hectares in extent, and held by Title Deed No. CPF20-27/1892";
- (b) Government Notice 401, published in Government Gazette No. 32094 of 9 April 2009 by replacing "Erf 1063, Simon's Town" as it appears in the Schedule, with the remaining extent of "Erf No. 1063, Simon's Town, situated in the Cape Registration Division, Western Cape Province, measuring 53, 3464 hectares in extent, and held by Title Deed No. T86078/2006";
- (c) Government Notice 401, published in Government Gazette No. 32094 of 9 April 2009 by replacing the "Remaining extent of commonage Section 3, No. 920 measuring 714, 9903 hectares, the owner being 'City of Cape Town' "as it appears in the Schedule, with "The remaining extent of the farm Commonage Section 3, No. 920 situated in the Cape Registration Division, Western Cape Province, measuring 714, 9903 hectares in extent, and held by Title Deed No. CPF33-19/1927";
- (d) Government Notice 401, published in Government Gazette No. 32094 of 9 April 2009 by replacing "Farm 972, Title Deed No. = T3723/1956" as it appears in the Schedule with "Farm No. 972, situated in the Cape Registration Division, Western Cape Province, measuring 85.3967 hectares in extent, and held by Title Deed No. T3723/1956";
- (e) Government Notice 401, published in Government Gazette No. 32094 of 9 April 2009 by replacing "Farm 973 Title Deed No. T3723/1956" as it appears in the Schedule, with "Farm No. 973, situated in the Cape Registration Division, Western Cape Province, and measuring 4, 5118 hectares in extent, and held by Title Deed No. T3723/1956"; and
- (f) Government Notice 401, published in Government Gazette No. 32094 of 9 April 2009 by replacing the "farm name: Medusa" as it appears in the Schedule, with "The remaining extent of the farm Medusa No. 977 situated in the Cape Registration Division, Western Cape Province, and measuring 17, 3637 hectares in extent, and held by Title Deed No. T86078/2006".



BOMO EDITH EDNA MOLEWA
MINISTER ENVIRONMENTAL AFFAIRS

No. 978

5 December 2014

**NATIONAL ENVIRONMENTAL MANAGEMENT: PROTECTED AREAS ACT, 2003
(ACT NO. 57 OF 2003)**

**CORRECTION NOTICE: LAND DECLARED IN TERMS OF THE NATIONAL ENVIRONMENTAL
MANAGEMENT: PROTECTED AREAS ACT, 2003 (ACT NO. 57 OF 2003) TO BE PART OF MOKALA
NATIONAL PARK**

I, Bomo Edith Edna Molewa, Minister of Environmental Affairs hereby correct Government Notice 812 published in Government Gazette No. 32471 of 3 August 2009, by adding the missing "Portion 2 of the farm Knoffelfontein No. 104, situated in the Herbert Registration, Northern Cape Province and measuring 904, 1381 hectares in extent and held by Title Deed No. T545/2008".



**BOMO EDITH EDNA MOLEWA
MINISTER OF ENVIRONMENTAL AFFAIRS**

No. 979

5 December 2014

**NATIONAL ENVIRONMENTAL MANAGEMENT: PROTECTED AREAS ACT, 2003
(ACT NO. 57 OF 2003)**

**CORRECTION NOTICE: LAND DECLARED IN TERMS OF THE NATIONAL ENVIRONMENTAL
MANAGEMENT: PROTECTED AREAS ACT, 2003 (ACT NO. 57 OF 2003) TO BE PART OF
MARAKELE NATIONAL PARK**

I, Bomo Edith Edna Molewa, Minister of Environmental Affairs, hereby correct: —

- (a) Government Notice 1058, published in Government Gazette No. 31461 of 3 October 2008, by replacing "Portion 29 of the farm Hartbeestfontein No. 281, KQ Registration Division, Limpopo Province, measuring 43, 5636 hectares in extent, and held by Title Deed No. T57699/2006" as it appears in the Schedule, with "Portion 29 of the farm Hartbeestfontein No. 281, KQ Registration Division, Limpopo Province, measuring 34, 5636 hectares in extent, and held by Title Deed No. T57699/2006"; and
- (b) Government Notice 1058, published in Government Gazette No. 31461 of 3 October 2008, by replacing "Portion 1 of the farm Buffelspoort No. 280, KQ Registration Division, Limpopo Province, measuring 12, 5768 hectares in extent, and held by Title Deed No. 78649/2006" as it appears in the Schedule, with "Portion 1 of the farm Buffelspoort No. 295, KQ Registration Division, Limpopo Province, measuring 12, 5768 hectares in extent, and held by Title Deed No. 78649/2006".



**BOMO EDITH EDNA MOLEWA
MINISTER OF ENVIRONMENTAL AFFAIRS**

No. 980

5 December 2014

**NATIONAL ENVIRONMENTAL MANAGEMENT: PROTECTED AREAS ACT, 2003
(ACT NO. 57 OF 2003)**

**CORRECTION NOTICE: LAND DECLARED IN TERMS OF THE NATIONAL ENVIRONMENTAL
MANAGEMENT: PROTECTED AREAS ACT, 2003 (ACT NO. 57 OF 2003) TO BE PART OF AGULHAS
NATIONAL PARK**

I, Bomo Edith Edna Molewa, Minister of Environmental Affairs, hereby correct: —

- (a) Government Notice 1055, published in Government Gazette 31461 of 3 October 2008, by adding the missing "Portion 1 (Remaining extent) of the Farm 287, Bredasdorp Registration Division, Western Cape Province, measuring 1665, 5171 hectares in extent, held by Title Deed T101074/2002"; and
- (b) Government Notice 400, published in Government Gazette 32094 of 9 April 2009, by adding the missing "Portion 1 of the Farm Waterford 314, Bredasdorp Registration Division, Western Cape Province, measuring 4052, 9810 hectares in extent, and held by Title Deed No. T79097/2007".



**BOMO EDITH EDNA MOLEWA
MINISTER OF ENVIRONMENTAL AFFAIRS**

No. 981

5 December 2014

**NATIONAL ENVIRONMENTAL MANAGEMENT: PROTECTED AREAS ACT, 2003
(ACT NO. 57 OF 2003)**

**CORRECTION NOTICE: LAND DECLARED IN TERMS OF THE NATIONAL ENVIRONMENTAL MANAGEMENT:
PROTECTED AREAS ACT, 2003 (ACT NO. 57 OF 2003) TO BE PART OF ADDO ELEPHANT NATIONAL PARK**

I, Bomo Edith Edna Molewa, Minister of Environmental Affairs, hereby correct: —

- (a) Government Notice 399, published in Government Gazette No. 32094 of 9 April 2009, by adding the missing area "Portion 306 (a portion of Portion 289) of the farm Strathsomers Estate No. 42, situated in the Uitenhage Registration Division, Eastern Cape Province, and measuring 4.726 hectares, held by Title No. T8836/2008";
- (b) Government Notice 399, published in Government Gazette No. 32094 of 9 April 2009, by adding the missing area "Remainder of the farm Oliphants Plaat No. 214, situated in the Uitenhage Registration Division, Eastern Cape Province, and measuring 2 044.969 hectares, held by Title No. T8832/2002";
- (c) Government Notice 399, published in Government Gazette No. 32094 of 9 April 2009, by adding the missing area "Portion 28 of the farm Vetmaak Vlake No. 312, situated in the Uitenhage Registration Division, Eastern Cape Province, and measuring 401.8940 hectares held by Title No. T88232/2002";
- (d) Government Notice 399, published in Government Gazette No. 32094 of 9 April 2009, by adding the missing area "Portion 29 (a portion of Portion 5) of the farm Vetmaak Vlake No. 312, situated in the Uitenhage Registration Division, Eastern Cape Province, and measuring 9.0079 hectares, held by Title No. T88232/2002";
- (e) Government Notice 399, published in Government Gazette No. 32094 of 9 April 2009, by adding the missing area "Portion 8 of the farm Ingleside No. 215, situated in the Uitenhage Registration Division, Eastern Cape Province, measuring 392.9426 hectares, held by Title No. T94069/2000";
- (f) Government Notice 399, published in Government Gazette No. 32094 of 9 April 2009, by replacing the "Portion 7 of the farm Cypherfontein No. 160, situated in the Alexandria Registration Division, Eastern Cape, and measuring 327 7020 hectares, held by Title No. T4507/2007", as it appears in the Schedule, with "Portion 7 of the farm Cypherfontein No. 160, Jansenville Registration Division, Eastern Cape, and measuring 327.7020 hectares, held by Title No. T4507/2007";
- (g) Government Notice 399, published in Government Gazette No. 32094 of 9 April 2009, by replacing the "Portion 8 of the farm Cypherfontein No. 160, situated in the Alexandria Registration Division, Eastern Cape, and measuring 171 3107 hectares, held by Title No. T4507/2007", as it appears in the Schedule, with "Portion 8 of the farm Cypherfontein No. 160, situated in the Jansenville Registration Division, Eastern Cape, and measuring 171,3107 hectares, held by Title No. T4507/2007".



**BOMO EDITH EDNA MOLEWA
MINISTER OF ENVIRONMENTAL AFFAIRS**

GENERAL NOTICES

NOTICE 1097 OF 2014

DEPARTMENT OF ENVIRONMENTAL AFFAIRS

NATIONAL ENVIRONMENTAL MANAGEMENT: PROTECTED AREAS ACT, 2003 (ACT NO. 57 OF 2003)

INTENTION TO DECLARE CERTAIN LAND SITUATED IN THE WESTERN CAPE PROVINCE AS PART OF THE WEST COAST NATIONAL PARK

I, Bomo Edith Edna Molewa, Minister of Environmental Affairs, hereby give notice of my intention to declare the properties listed in the Schedule hereto as part of the West Coast National Park, under section 20(1)(a)(ii) read with section 33(1)(a) of the National Environmental Management: Protected Areas Act, 2003 (Act No. 57 of 2003).

Members of the public are invited to submit to the Minister, within 60 days after the publication of the notice in the *Gazette*, written representations on or objections to the intention to the following addresses:


By post to: The Director-General: Department of Environmental Affairs
Attention: Ms S Mancotywa
Private Bag X447
PRETORIA
0001

By hand at: 473 Steve Biko Street, Arcadia, Pretoria, 0083

By email: smampe@environment.gov.za,

Any inquiries in connection with the notice can be directed to Ms Mancotywa at 012 399 9513/9514.

Comments received after the closing date may not be considered.



BOMO EDITH EDNA MOLEWA
MINISTER OF ENVIRONMENTAL AFFAIRS

SCHEDULE

1. Portion 4 (portion of portion 1) of the farm Bottelary No. 353, Division of Malmesbury, in extent 3.9848 hectares, held by Deed of Transfer No. T49695/1996;
2. Portion 5 of the farm Schrywershoek No. 362, Division of Malmesbury, in extent 31.2914 hectares, held by Deed of Transfer No. T61146/1995;
3. The remainder of the farm Stofbergsfontein No. 365, Division of Malmesbury, in extent 650.3334 hectares, held by Deed of Transfer No. T7977/1997;
4. Portion 2 (Grootfontein West) a portion of portion 1 of the farm Groote Fotyn No. 305, Division of Malmesbury, in extent 805.7482 hectares, held by Deed of Transfer No. T26117/2009; and
5. Remainder of Portion 1 (Vlaktekamp) of the Farm Langefontein No. 377, Division of Malmesbury, in extent 741.3817 hectares, held by Deed of Transfer No. T70597/2011.

NOTICE 1098 OF 2014**DEPARTMENT OF ENVIRONMENTAL AFFAIRS****NATIONAL ENVIRONMENTAL MANAGEMENT: PROTECTED AREAS ACT, 2003
(ACT NO. 57 OF 2003)****INTENTION TO DECLARE CERTAIN LAND SITUATED IN THE WESTERN CAPE PROVINCE AND
NORTHERN CAPE PROVINCE AS PART OF THE TANKWA KAROO NATIONAL PARK**

I, Bomo Edith Edna Molewa, Minister of Environmental Affairs, hereby give notice of my intention to declare the properties listed in the Schedule hereto as part of the Tankwa Karoo National Park, under section 20(1)(a)(ii) read with section 33(1)(a) of the National Environmental Management: Protected Areas Act, 2003 (Act No. 57 of 2003).

Members of the public are invited to submit to the Minister, within 60 days after the publication of the notice in the *Gazette*, written representations on or objections to the following addresses:

By post to: The Director-General: Department of Environmental Affairs
Attention: Ms S Mancotywa
Private Bag X447
PRETORIA
0001

By hand at: 473 Steve Biko Street, Arcadia, Pretoria, 0083

By email: smampe@environment.gov.za,

Any inquiries in connection with the notice can be directed to Ms Mancotywa at 012 399 9513/9514.

Comments received after the closing date may not be considered.



**BOMO EDITH EDNA MOLEWA
MINISTER OF ENVIRONMENTAL AFFAIRS**

SCHEDULE**CERES REGISTRATION DIVISION, WESTERN CAPE PROVINCE**

1. The remaining extent of the Farm Honder Hoek No. 3, Division of Ceres, Western Cape Province, in extent 532.0649 hectares, held by Deed of Transfer No. T55787/2010;

SUTHERLAND REGISTRATION DIVISION, NORTHERN CAPE PROVINCE

2. The remaining extent of the Taai Bosch Kloof No. 63, Division of Sutherland, Northern Cape Province in extent 1035.2617 hectares, held by Deed of Transfer No. T55787/2010;
3. The Farm Waterval No. 64, Division of Sutherland, Northern Cape Province, in extent 1339.9015 hectares, held by Deed of Transfer No. T55787/2010; and
4. Portion 1 (Quaggafontein North) of the Farm Quaggafontein No. 66, Division of Sutherland, Northern Cape Province, in extent 1672.8070 hectares, held by Deed of Transfer No. T55787/2010.

NOTICE 1099 OF 2014**DEPARTMENT OF ENVIRONMENTAL AFFAIRS****NATIONAL ENVIRONMENTAL MANAGEMENT: PROTECTED AREAS ACT, 2003
(ACT NO.57 OF 2003)****INTENTION TO DECLARE CERTAIN LAND SITUATED IN THE WESTERN CAPE PROVINCE AS
PART OF THE TABLE MOUNTAIN NATIONAL PARK**

I, Bomo Edith Edna Molewa, Minister of Environmental Affairs, hereby give notice of my intention to declare the properties listed in the Schedule hereto as part of the Table Mountain National Park, under section 20(1)(a)(ii) read with section 33(1)(a) of the National Environmental Management: Protected Areas Act, 2003 (Act No.57 of 2003).

Members of the public are invited to submit to the Minister, within 60 days after the publication of the notice in the *Gazette*, written representations or objection to the following addresses:


By post to: The Director-General: Department of Environmental Affairs
Attention: Ms S Mancotywa
Private Bag X447
PRETORIA
0001

By hand at: 473 Steve Biko Street, Arcadia, Pretoria, 0083

By email: smampe@environment.gov.za,

Any inquiries in connection with the notice can be directed to Ms Mancotywa at 012 399 9513/9514.

Comments received after the closing date may not be considered.



**BOMO EDITH EDNA MOLEWA
MINISTER OF ENVIRONMENTAL AFFAIRS**

SCHEDULE

1. Erf 124 Constantia, Cape Division, in extent 4.5753 hectares, held by Deed of Transfer No. T6621/1931;
2. Erf 1013 Constantia, Cape Division, in extent 2.1756 hectares, held by Deed of Transfer No. 395/1896;
3. Portion 1 of the Bel Ombre No. 895, Cape Division, in extent 52.3941 hectares, held by Deeds of Transfer No. T395/1896;
4. Farm No. 1464, Cape Division, in extent measuring 73.0875 hectares, SG 193/1996;
5. Portion 3 of the farm No. 910, Cape Division, in extent 14.6460 hectares, SG 53/1996;
6. Portion 4 of the farm No. 1130, Cape Division, in extent 2.5819 hectares, SG 188/1996; and
7. Farm No. 1465, Cape Division, in extent 193.1063 hectares, SG 195/1996.

NOTICE 1100 OF 2014**DEPARTMENT OF ENVIRONMENTAL AFFAIRS****NATIONAL ENVIRONMENTAL MANAGEMENT: PROTECTED AREAS ACT, 2003 (ACT NO. 57 OF 2003)****INTENTION TO DECLARE CERTAIN LAND SITUATED IN THE NORTHERN CAPE PROVINCE AS PART OF THE RICHTERSVELD NATIONAL PARK**

I, Bomo Edith Edna Molewa, Minister of Environment Affairs, hereby give notice of my intention to declare the properties listed in Schedule hereto as part of Richtersveld National Park, under section 20(1)(a)(ii) read with section 33(1)(a) of the National Environmental Management: Protected Areas Act, 2003 (Act No. 57 of 2003).

Members of the public are invited to submit to the Minister, within 60 days after the publication of the notice in the Gazette, written representations on or objections to the intention to the following addresses:

By post to: The Director-General: Department of Environmental Affairs
Attention: Ms S Mancotywa
Private Bag X447
PRETORIA 0001

By hand at: Environment House, 473 Steve Biko Road, cnr Soutpansberg Road,
ARCADIA, PRETORIA, 0083

By email to: smampe@environment.gov.za

Any enquiries in connection with the notice can be directed to Ms Mancotywa at 012 399 9015.

Comments received after the closing date may not be considered.



BOMO EDITH EDNA MOLEWA

MINISTER OF ENVIRONMENTAL AFFAIRS

SCHEDULE

1. The farm Oograbies West No. 153, Namaqualand Registration Division, Northern Cape Province, in extent measuring 7928.1087, held by Deed of Transfer No. T29431/1997.

NOTICE 1101 OF 2014**DEPARTMENT OF ENVIRONMENTAL AFFAIRS****NATIONAL ENVIRONMENTAL MANAGEMENT: PROTECTED AREAS ACT, 2003
(ACT NO. 57 OF 2003)****INTENTION TO DECLARE CERTAIN LAND SITUATED IN THE NORTHERN CAPE PROVINCE AS
PART OF THE NAMAQUA NATIONAL PARK**

I, Bomo Edith Edna Molewa, Minister of Environmental Affairs, hereby give notice of my intention to declare the properties listed in Schedules A and B hereto as part of the Namaqua National Park, under section 20(1)(a)(ii) read with section 33(1)(a) of the National Environmental Management: Protected Areas Act, 2003 (Act No. 57 of 2003).

Members of the public are invited to submit to the Minister, within 60 days after the publication of the notice in the *Gazette*, written representations on or objection to the following addresses:

By post to: The Director-General: Department of Environmental Affairs
Attention: Ms S Mancotywa
Private Bag X447
PRETORIA
0001

By hand at: 473 Steve Biko Street, Arcadia, Pretoria, 0083
By email: smampe@environment.gov.za

Any inquiries in connection with the notice can be directed to Ms Mancotywa at 012 399 9513/9514.

Comments received after the closing date may not be considered.



BOMO EDITH EDNA MOLEWA
MINISTER OF ENVIRONMENTAL AFFAIRS

SCHEDULE-A

1. Portion 37 of the Farm Soubatters Fontein No. 467, Namaqualand Registration Division, Northern Cape Province, in extent measuring 2632.2768 hectares, held by Deed of Transfer No. T47840/2002;
2. Portion 5 of the Farm Kookfontein No. 466, Namaqualand Registration Division, Northern Cape Province, in extent measuring 1400.9523 hectares, held by Deed of Transfer No. T10284/1999;
3. The Farm No. 497, Namaqualand Registration Division, Northern Cape Province, in extent measuring 698.8459 hectares, held by Deed of Transfer No. T72050/2011; and
4. Admiralty zone area between the Groen and Spoeg Rivers, as currently designated to be managed by SANParks by the letter from Minister of Water and Environmental Affairs, Ref. 03/4/1.

SCHEDULE-B

1. Portion 1 of the Farm Zoutpan No. 471, Namaqualand Registration Division, Northern Cape Province, in extent measuring 2632.2768 hectares, held by Deed of Transfer No. T47840/2002;
2. The Farm No. 619, Namaqualand Registration Division, Northern Cape Province, in extent measuring 3562.4014 hectares, held by Deed of Transfer No. T40703/2004;
3. The Farm 624, Namaqualand Registration Division, Northern Cape Province, in extent measuring 3264.8316 hectares, held by Deed of Transfer No. T14098/2008;
4. Portion 29 of the Farm Avontuur No. 487, Namaqualand Registration Division, Northern Cape Province, in extent measuring 130.6785 hectares, held by Deed of Transfer No. T62850/2009;
5. Portion 30 of the Farm Avontuur No. 487, Namaqualand Registration Division, Northern Cape Province, in extent measuring 50.9727 hectares, held by Deed of Transfer No. T62850/2009; and
6. Portion 31 of the Farm Avontuur No. 487, Namaqualand Registration Division, Northern Cape Province, in extent measuring 239.7998 hectares, held by Deed of Transfer No. T62850/2009.

NOTICE 1102 OF 2014**DEPARTMENT OF ENVIRONMENTAL AFFAIRS****NATIONAL ENVIRONMENTAL MANAGEMENT: PROTECTED AREAS ACT, 2003
(ACT NO. 57 OF 2003)****INTENTION TO DECLARE CERTAIN LAND SITUATED IN THE EASTERN CAPE PROVINCE AS
PART OF MOUNTAIN ZEBRA NATIONAL PARK**

I, Bomo Edith Edna Molewa, Minister of Environmental Affairs, hereby give notice of my intention to declare the properties listed in Schedules A and B hereto as part of the Mountain Zebra National Park, under section 20(1)(a)(ii) read with of section 33(1)(a) of the National Environmental Management: Protected Areas Act, 2003 (Act No. 57 of 2003).

Members of the public are invited to submit to the Minister, within sixty (60) days after the publication of the notice in the *Gazette*, written representations on or objection to the following addresses:

By post to: The Director-General: Department of Environmental Affairs
Attention: Ms S Mancotywa
Private Bag X447
Pretoria
0001

By hand at: By hand at: 473 Steve Biko Street, Arcadia, Pretoria, 0083

By email: smampe@environment.gov.za,

Any inquiries in connection with the notice can be directed to Ms Mancotywa at 012 399 9513/9514.

Comments received after the closing date may not be considered.



BOMO EDITH EDNA MOLEWA
MINISTER OF ENVIRONMENTAL AFFAIRS

SCHEDULE-A

1. Portion 6 of the Kaal Plaat No. 278, Cradock Division, Eastern Cape Province, in extent 594.8686 hectares, held by Deed of Transfer No. T97910/1996;
2. Farm No. 593, Cradock Division, Eastern Cape Province, in extent 1164.0039 hectares, held by Deed of Transfer No. T29619/1999;
3. The Wendover No. 287, Cradock Division, Eastern Cape Province, in extent 1800.9891 hectares, held by Deed of Transfer No. T46504/1999;
4. The Remaining extent of the farm Doornhoek No. 284, Cradock Division, Eastern Cape Province, in extent 1801.5648 hectares, held by Deed of Transfer No. T28204/1999; and
5. Portion 3 of the farm Doornhoek No. 284, Cradock Division, Eastern Cape Province, in extent 2224.6218 hectares, held by Deed of Transfer No. T28204/1999.

SCHEDULE-B

1. Portion 1 of the Farm No. 595, , Cradock Division, Eastern Cape Province, in extent 223.2069 hectares, held by Deed of Transfer No. T75513/2000;
2. Farm No. 596, Cradock Division, Eastern Cape Province, in extent 2224.6218 hectares, held by Deed of Transfer No. T75513/2000;
3. Portion 1 of the Farm No. 376, Cradock Division, Eastern Cape Province, in extent 25.9087 hectares, held by Deed of Transfer No. T66528/2005;
4. The remainder of the Farm No. 374, Cradock Division, Eastern Cape Province, in extent 199.9874 hectares, held by Deed of Transfer No. T66528/2005;
5. The remainder of the Farm Juriesdam Zyn Plaaten No. 373, Cradock Division, Eastern Cape Province, in extent 1076.8245 hectares, held by Deed of Transfer No. T66528/2005;
6. The remaining extent of the Farm Ingleside No. 215, Cradock Division, Eastern Cape Province, in extent 430.3617 hectares, held by Deed of Transfer No. T51469/2000; and
7. Portion 3 of the Ingleside No. 215, Cradock Division, Eastern Cape Province, in extent 11.1045 hectares, held by Deed of Transfer No. T67907/2000.

NOTICE 1103 OF 2014**DEPARTMENT OF ENVIRONMENTAL AFFAIRS****NATIONAL ENVIRONMENTAL MANAGEMENT: PROTECTED AREAS ACT, 2003
(ACT NO. 57 OF 2003)****INTENTION TO DECLARE CERTAIN LAND SITUATED IN THE LIMPOPO PROVINCE AS PART OF
MARAKELE NATIONAL PARK**

I, Bomo Edith Edna Molewa, Minister of Environmental Affairs, hereby give notice of my intention to declare the properties listed in the Schedule hereto as part of the Marakele National Park, under section 20(1)(a)(ii) read with of section 33(1)(a) of the National Environmental Management: Protected Areas Act, 2003 (Act No. 57 of 2003).

Members of the public are invited to submit to the Minister, within 60 days after the publication of the notice in the *Gazette*, written representations on or objection to the intention to the following addresses:


By post to: The Director-General: Department of Environmental Affairs
Attention: Ms S Mancotywa
Private Bag X447
Pretoria
0001

By hand at: By hand at: 473 Steve Biko Street, Arcadia, Pretoria, 0083

By email: smampe@environment.gov.za,

Any inquiries in connection with the notice can be directed to Ms Mancotywa at 012 399 9513/9514.

Comments received after the closing date may not be considered.



**BOMO EDITH EDNA MOLEWA
MINISTER OF ENVIRONMENTAL AFFAIRS**

SCHEDULE

1. Portion 1 of the Farm Zandfontein No. 315, Division of KQ, Limpopo Province, in extent measuring 882, 1574 hectares, held by Deed of Transfer No. T33906/2012; and
2. Portion 30 of the Farm Groothoek No. 278, Division of KQ, Limpopo Province, in extent measuring 26.63 hectares, held by Deed of Transfer No. T81244/2006.

NOTICE 1104 OF 2014**DEPARTMENT OF ENVIRONMENTAL AFFAIRS****NATIONAL ENVIRONMENTAL MANAGEMENT: PROTECTED AREAS ACT, 2003
(ACT NO. 57 OF 2003)****PROPOSED REGULATIONS FOR THE MOUNTAIN ZEBRA CAMDEBOO PROTECTED
ENVIRONMENT**

I, Bomo Edith Edna Molewa, Minister of Environmental Affairs, hereby give notice of my intention to make regulations for the Mountain Zebra Camdeboo Protected Environment, under section 86(1)(b) and (c) read with section 86(3) of the National Environmental Management: Protected Areas Act, 2003, as set out in the Schedule hereto.

Members of the public are invited to submit to the Minister, within 60 days from the date of publication of the notice in the *Gazette*, written representations on or objections to the following addresses:

By post to: The Director-General: Department of Environmental Affairs
Attention: Ms T Ntloko
Private Bag X447
PRETORIA
0001

By hand at: Environment House, 473 Steve Biko Street, Arcadia, Pretoria, 0083.
By email: gcowan@environment.gov.za

Any enquiries in connection with the draft regulations can be directed to Ms Thumeka Ntloko at 012 399 9531.

Comments received after the closing date may not be considered.



BOMO EDITH EDNA MOLEWA
MINISTER OF ENVIRONMENTAL AFFAIRS

SCHEDULE

Definitions

1. In these Regulations any word or expression to which a meaning has been assigned in the Act has that meaning and, unless the context otherwise indicates —

"activity" has the meaning assigned to it in section 1 of the National Environmental Management Act, 1998 (Act No. 107 of 1998);

"authorised official" means an employee of the Association, or any other person acting as such on authorisation in writing of the Association, and includes an environmental management inspector;

"development" means any physical intervention, excavation or action, other than that caused by natural forces, which may result in a change in the appearance or physical nature of a site in the core conservation area or influence its stability and future well-being, including—

- (a) the construction, alteration, demolition, removal or change of use of a site or a structure on the site;
- (b) the carrying out of any works on, over or under the site;
- (c) the construction or putting up for display of signs or notice boards;
- (d) any change to the natural or existing condition or topography of land; or
- (e) any removal, physical disturbance, clearing or destruction of trees or vegetation or the removal of topsoil;

"environment" has the meaning assigned to it in section 1 of the National Environmental Management Act, 1998 (Act No. 107 of 1998);

"environmental management inspector" has the meaning assigned to it in section 1 of the National Environmental Management Act, 1998 (Act No. 107 of 1998);

"environmental impact assessment" has the meaning assigned to it in section 1 of the National Environmental Management Act, 1998 (Act No. 107 of 1998);

"high impact zone" refers to a demarcated zone designated for used for high impact agricultural or ecotourism activities, including homesteads, arable lands, farm stores, labour accommodation or lodges;

"low impact zone" refers to a demarcated zone designated for areas used for grazing, stock production, hunting or ecotourism, including support infrastructure such as roads, fences and water points;

"major scale infrastructure" refers to any support infrastructure that requires an environmental impact assessment in terms of the National Environmental Management Act, 1998 (Act No. 107 of 1998);

"management authority" has the meaning assigned to it in section 1 of the Act;

"management plan" means the management plan for the protected environment approved from time to time by the Minister of Environmental Affairs in terms of the Act;

"member" means a person belonging to the Association;

"mining" has the meaning assigned to it in section 1 of the Mineral and Petroleum Resources Development Act, 2002 (Act No. 28 of 2002);

"owner" means the registered owner of a property situated in the protected environment;

"person" includes a juristic person;

"property" means the full extent of an immovable property or properties situated in the protected environment and declared as a protected environment under the Act;

"prospecting" has the meaning assigned to it in section 1 of the Mineral and Petroleum Resources Development Act, 2002 (Act No. 28 of 2002);

"small scale infrastructure" refers to any support infrastructure that does not require an environmental impact assessment in terms of the National Environmental Management Act, 1998 (Act No. 107 of 1998);

"the Association" means the Mountain Zebra Camdeboo Land Owners' Association;

"the National Water Act" means the National Water Act, 1998 (Act No. 36 of 1998); and

"water resource" has the meaning assigned to it in section 1 of the National Water Act, 1998 (Act No. 36 of 1998).

Purpose of regulations

2. The purpose of these Regulations is to —

- (a) provide for the management of the Mountain Zebra Camdeboo Protected Environment in accordance with the Act;
- (b) conserve and restore biodiversity in the Mountain Zebra Camdeboo Protected Environment;
- (c) conduct integrated environmental management;
- (d) ensure the protected environment is managed and developed in a manner which is ecologically sound, economically viable, financially profitable and satisfying to the owners of the properties in the Mountain Zebra Camdeboo Protected Environment;
- (e) ensure that the use of natural and biological resources in the Mountain Zebra Camdeboo Protected Environment is undertaken in a sustainable manner;
- (f) control change in the use of land situated within the Mountain Zebra Camdeboo Protected Environment;

- (g) ensure that the supply of environmental goods and services within the Mountain Zebra Camdeboo Protected Environment is undertaken in an equitable and sustainable manner and is consistent with the Act and the purpose for which the Mountain Zebra Camdeboo Protected Environment has been declared as such; and;
- (h) ensure that all developments as well as any other activities carried out and to be carried out in the Mountain Zebra Camdeboo Protected Environment are appropriate for the area and consistent with the Act, given the purpose for which the Mountain Zebra Camdeboo Protected Environment has been declared as such.

Application of Regulations

3. These Regulations are applicable to the Mountain Zebra Camdeboo Protected Environment, declared as a protected environment under section 28 of the Act.

Mandate of Association

4. The Association in managing the protected environment —
- (a) must, within 12 months of the assignment, submit a management plan for the Mountain Zebra Camdeboo Protected Environment to the Minister for approval,
 - (b) manage the area exclusively for the purpose for which it was declared and in accordance with the management plan for the area and applicable national and provincial legislation and municipal by-laws,
 - (c) may amend the management plan by agreement with the Minister,
 - (d) must monitor the area against indicators set by the Minister for monitoring performance with regard to the management of national protected areas and the conservation of biodiversity in those areas and, annually report its findings to the Minister or a person designated by the Minister,
 - (e) may enter into an agreement with another organ of state, local community, an individual or other party for the co-management of the area by the parties.

Protected environment notice

5. The Association may from time to time—
- (a) amend the management and zoning plan by agreement with the Minister, and
 - (b) set aside any land according to the approved zoning in the management plan.

Zonation

6. (1) Land use in the Mountain Zebra Camdeboo Protected Environment is regulated by the management plan and in particular the zoning plan.
- (2) Within the zoning plan two zones have been identified, namely, the high impact zone and the low impact zone.

Management of developments in the high impact zone

7. (1) Permissible activities within the high impact zone are as follows:

- (a) high impact agricultural activities including arable lands and irrigation,
- (b) the development of major infrastructure including homesteads, labor accommodation, support farm buildings such as stores, barns and sheds, intensive working kraals, lodges and dams servicing the farm's main water needs,
- (c) the creation of arable lands, dams and major access roads, and
- (d) any of the permissible activities allowed in the low impact zones, as long as these activities adhere to the existing national, provincial and municipal legislation.

(2) The permissible activities in the high impact zone do not require authorization from the management authority.

(3) Non-Permissible activities within the high impact zone are as follows:

- (a) any form of prospecting or mining inclusive of hydraulic fracturing;
- (b) any form of illegal developments according to South African legislation; and
- (c) any transition away from agriculture or ecotourism land use which includes the use of the land for infrastructure installations, settlements and intensive tourism and recreation land uses such as golf-courses, polo fields and housing estates.

Management of developments in the low impact zone

8. (1) Permissible activities within the low impact zone are as follows:

- (a) the grazing of livestock and game;
- (b) ecotourism and hunting;
- (c) small scale infrastructure to support the activities listed in subregulations (1)(a) and (1)(b); and
- (d) the creation of support infrastructure such as farm tracks, water points and fencing,
as long as these activities adhere to existing national, provincial and municipal legislation.

(2) The permissible activities in the low impact zone do not require authorization from the management authority.

(3) Non-permissible activities within the low impact zone are as follows:

- (a) the ploughing of virgin rangeland to convert it to arable land;

- (b) the development of major infrastructure on such a scale as to require an environmental impact assessment in terms of the National Environmental Management Act, 1998 (Act No. 107 of 1998);
 - (c) any form of prospecting or mining inclusive of hydraulic fracturing;
 - (d) any form of illegal developments according to South African legislation; and
 - (e) any transition away from agriculture or ecotourism land use which includes the use of the land for infrastructure installations, settlements and intensive tourism and recreation land uses such as golf-courses, polo fields and housing estates.
- (4) The Association may, in accordance with the voting rules set out in its Constitution and on the conditions that it deems expedient, provide for exemption where it deems fit in accordance with the management plan and objectives of the protected environment.

General Management of the Protected Environment

9. (1) Despite other legislation, no person may conduct commercial prospecting or mining activities within the Mountain Zebra Camdeboo Protected Environment.
- (2) Where a proposed activity requires authorization under the National Environmental Management Act, 1998 (Act No. 107 of 1998) or National Water Act, appropriate authorizations needs to be obtained before the activity commences and copies of such an application and authorization needs to be submitted to the management authority.

Dispute resolution

10. Chapter 4 of the National Environmental Management Act, 1998 (Act No. 107 of 1998) applies to the resolution of conflicts arising from the implementation of these Regulations.

Offences

11. Any person who contravenes or fails to comply with any provision of these Regulations is guilty of an offence.

Penalties

12. A person convicted of an offence in terms of regulation 11 of these Regulations is liable to a fine or to imprisonment for a period not exceeding five years or to both a fine and imprisonment.

Short title and Commencement

13. These Regulations are called the Mountain Zebra Camdeboo Protected Environment Regulations, 2014.

NOTICE 1105 OF 2014**NATIONAL ENVIRONMENTAL MANAGEMENT: PROTECTED AREAS ACT, 2003
(ACT NO. 57 OF 2003)****INTENTION TO DECLARE CERTAIN LAND SITUATED IN THE CRADOCK, GRAAFF-REINET, MIDDELBURG, ABERDEEN, PEARSTON, SOMERSET (EASTERN CAPE PROVINCE) AND MURRAYSBURG (WESTERN CAPE) REGISTRATION DIVISION AS A MOUNTAIN ZEBRA-CAMDEBOO PROTECTED ENVIRONMENT**

I, Bomo Edith Edna Molewa, Minister of Environmental Affairs, by virtue of the powers vested in me under section 28(1)(a)(i) and (b), hereby give notice, in terms of section 33(1)(a) of the National Environmental Management: Protected Areas Act, 2003 (Act No. 57 of 2003), of my intention to declare the properties listed in the Schedule as a Mountain Zebra-Camdeboo Protected Environment.

Members of the public are invited to submit to the Minister, within 60 days from the date of publication of the notice in the *Gazette*, written representations on or objections to the following addresses:

By post: The Director-General
 Department of Environmental Affairs
 Private Bag X447
 PRETORIA
 0001

By hand at: 473 Steve Biko Street, Arcadia, Pretoria, 0083
By email: smampe@environment.gov.za

Any enquiries in connection with the notice can be directed to Ms Mancotywa at 012 399 9513/9514.

Comments received after the closing date may be disregarded.



**BOMO EDITH EDNA MOLEWA, MP
MINISTER ENVIRONMENTAL AFFAIRS**

SCHEDULE**CRADOCK REGISTRATION DIVISION, EASTERN CAPE**

1. Reminder of the farm Garstlands Kloof No.384, in extent 1824.8729 hectares, held under Title Deed No.T24042/1994;
2. The remainder of portion 1 of the farm Wey Hoek No.38, in extent 148.8452 hectares, held under Title Deed No.T24042/1994;
3. Portion 2 (Helderfontein) (a portion of portion 1) of the farm Groot Kom No.436, in extent 1027.8370 hectares held under Title Deed No.T19790/1982;
4. Reminder of the farm Wolwe Nest No.405, in extent 597.0800 hectares, held under Title Deed No.T22460/1998;
5. Portion 2 of the farm Wolwe Nest No.405, in extent 597.0795 hectares held under Title Deed No. T22460/1998;
6. Portion 1 of the farm Wolwe Nest No.402, in extent 23.7902 hectares held under Title Deed No. T22460/1998;
7. Reminder of the farm Hartebeeste Hoek No.407, in extent 716.3106 hectares, held under Title Deed No. T22460/1998;
8. Portion 2 of the farm Waterval No.410, in extent 129.2250 hectares held under Title Deed No. T22460/1998;
9. Portion 1 of the remainder of the farm Hartebeeste Hoek No.407, in extent 351.9718 hectares held under Title Deed No. T22460/1998;
10. Portion 6 (Het Schurftje) (a portion of portion 1 of the remainder of the farm Hartebeeste Hoek No.407, in extent 351.9718 hectares held under Title Deed No. T22460/1998;
11. Portion 1 (Heuningshoek School) of farm No.414, in extent 3.2799 hectares held under Title Deed No. T22460/1998;
12. The farm No.605, in extent 801.9181 hectares held under Title Deed No.T40890/2003;
13. Portion 1 of the remainder of the farm Waterval No.410, in extent 37.8302 hectares held under Title Deed No. T22460/1998;
14. Remainder of the farm No. 603, in extent 793.7618 hectares held under Title Deed No.T40891/2003;

15. Portion 6 (a portion of portion 1) of the farm Garstlands Kloof No.384, in extent 1130.6222 hectares held under Title Deed No.T1652/2005;
16. Portion 8 (Fonteinsleegte) of the farm Karelskroon No.232, in extent 495.7622 hectares held under Title Deed No. T17687/1979;
17. Portion 3 (a portion of portion 1) of the farm Karelskroon No.232, in extent 1713.0640 hectares held under Title Deed No.T21523/1984;
18. The farm Waterval No.453, in extent 831.9981 hectares held under Title Deed No.T12034/2001;
19. The farm No.454, in extent 1297.6646 hectares held under Title Deed No.T12034/2001;
20. Portion 2 of the farm Weyhoek No.382,in extent 67.78116 hectares held under Title Deed No.T12034/2001;
21. The farm No.381, in extent 133.5248 hectares held under Title Deed No.T12034/2001;
22. The remainder of the farm Baviaans Krans No.238, in extent 1231.8215 hectares held under Title Deed No.T1654/2005;
23. The remainder of the farm Samenkoms No.392, in extent 963.1464 hectares held under Title Deed No.T1654/2005;
24. Portion 1 of farm Samenkoms No.392, in extent 963.1438 hectares held under Title Deed No. T1654/2005;
25. Portion 8 of farm De Rietfontein No.388, in extent 8.275meter square in extent and held under Title Deed No. T1654/2005;
26. Portion 1 (Boesmansgrot) of the farm SterkFontein No.403, in extent 240.3701 hectares held under Title Deed No. T64194/1995;
27. Portion 6 (a portion of portion 2) of the farm Karelskroon No.232, in extent 942.6220 hectares held under Title Deed No.T64194/1995;
28. The farm Morgenson No.235, in extent 942.6106 hectares held under Title Deed No.T64194/1995;
29. The farm Caree Bosch No.451, in extent 389.3552 hectares held under Title Deed No.T7129/2013;

30. The farm Groote Hoek No.450, in extent 2198.6206 hectares held under Title Deed No.T7129/2013;
31. Portion 4 of farm Groote Vallei No.443, in extent 247.0766 hectares held under Title Deed No. T73488/2003;
32. The remainder of portion 1 of the farm Hotweg Kloof No.441, in extent 1257.7145 hectares held under Title Deed No.T73488/2003;
33. Portion 7 of farm Groot Kom No.436, in extent 3914.1092 hectares held under Title Deed No. T102591/2007;
34. Portion 8 of farm Kaalplaats No.278, in extent 1067.1546 hectares held under Title Deed No. T6313/1997;
35. Portion 5 of farm Garslandskloof No.384, in extent 254.6355 hectares held under Title Deed No. T7129/2013;
36. Portion 1 of farm Honeyvale No.275, in extent 1064.4679 hectares held under Title Deed No. T47899/1999;
37. Portion 3(Annex Honeyvale) of farm No.272, in extent 14.8536 hectares held under Title Deed No. T47899/1999;
38. The remainder of portion 2 of the farm De Doringrivier No.274, in extent 14.0785 hectares, held under Title Deed No.T47899/1999;
39. Remainder of the farm Kaalplaats No.278, in extent 2641.9259 hectares held under Title Deed No.T15452/1964;
40. Portion 9 (Annex School) of the farm Kaalplaats No.278, in extent 10.0029 hectares, held under Title Deed No.T35126/1971;
41. The farm No.608, in extent 2912.8507, hectares held under Title Deed No. T102593/2007;
42. Portion 5 (a portion of portion 1) of the farm Middle Water No.415, in extent 30.8978 hectares held under Title Deed No.T27201/1999;
43. The farm Nooitgedaght No.398, in extent 1042.9404 hectares held under Title Deed No. T25841/2012.
44. The farm Annex Nooitgedacht No.390, in extent 284.6084 hectares held under Title Deed No. T25841/2012;

45. Portion 1 (Annex Wonderfontein) of the farm Os Hoek No.389, in extent 202.9981 hectares held under Title Deed No.T13884/1998;
46. The farm Wonderfontein No.399, in extent 507.1054 hectares held under Title Deed No. T67991/1998;
47. The farm annex Mist Kraal No.396, in extent 25.7117 hectares held under Title Deed No. T67991/1998;
48. The farm Morgen Ster No.440, in extent 187.6233 hectares held under Title Deed No. T10241/2012;
49. The remainder of the farm Groote Kom No.434, in extent 200.3829 hectares held under Title Deed No.T10241/2012;
50. The remainder of the farm De Plaardeplaats No.433, in extent 23.0178 hectares held under Title Deed No.T10241/2012;
51. The farm Plaardeplaats No.435, in extent 481.7222 hectares held under Title Deed No.T10241/2012;
52. The farm No.437, in extent 109.7589 hectares held under Title Deed No.T10241/2012;
53. Portion 2 of the farm Stapelbergskraal No.239, in extent 171.3064 hectares held under Title Deed No.T7081/2011;
54. Portion 1 of the farm Groothoek No.267, in extent 1034.2381 hectares held under Title Deed No.T7081/2011;
55. The remainder of portion 2 (Doomrivier) of the farm Karelskroon No.232, in extent 634.4119 hectares, held under Title Deed No.T68696/2002;
56. Remainder of the farm Krom Rivier No.234, in extent 189.4963 hectares held under Title Deed No. T68696/2002;
57. The farm No.237, in extent 118.7339 hectares held under Title Deed No.T68696/2002;
58. The remainder of the farm Sterkfontein No.403, in extent 861.1300 hectares held under Title Deed No.T13329/2012;
59. The farm No.268, in extent 162.0658 hectares held under Title Deed No.T13329/2012;
60. Remainder of the farm Stapelbergskraal No.239, in extent 644.0735 hectares held under Title Deed No. T68696/2002;

61. Remainder of portion 1 of the farm Stapelbergskraal No.239, in extent 441.7664 hectares held under Title Deed No. T61796/2012;
62. Portion 8 (Morgen Ster) of the farm Groot e Kom No.434, in extent 396.0133 hectares held under Title Deed No.T4676/2006;
63. Remainder extent of portion 4 (a portion of portion 3) of the farm Upsal No.386, in extent 32.2527 hectares held under Title Deed No.T4676/2006;
64. The farm Goede Hoop No.438, in extent 1463.8789 hectares held under Title Deed No.T4676/2006;
65. The farm Vrede No.439, in extent 1481.0152 hectares held under Title Deed No.T4676/2006;
66. Portion 3 of the farm Klippoort No.3, in extent 74.9894 hectares held under Title Deed No.T8874/2008;
67. The farm No.236, in extent 108.5483 hectares held under Title Deed No.T29603/1973;
68. The remainder of the farm Groene Fontein No.269, in extent 1676.2559 hectares held under Title Deed No.T29603/1973;
69. The farm No.228, in extent 248.5299 hectares held under Title Deed No.T29603/1973;
70. The remainder of the farm No.408, in extent 167.3049 hectares held under Title Deed No.T25601/1983;
71. Portion 3 (a portion of portion 1) of the farm Hartebeeste Hoek No.407, in extent 95.5890 hectares held under Title Deed No.T25601/1983;
72. The remainder of the Portion 4 (a portion of portion 1) of the farm Hartebeeste Hoek No.407, in extent 80.0915 hectares held under Title Deed No.T25601/1983;
73. Portion 8 of the farm Hartebeeste Hoek No.407, in extent 71.5519 hectares held under Title Deed No.T25601/1983;
74. The remainder of the farm Schull Hoek No.242, in extent 1196.1827 hectares held under Title Deed No.T67888/2005;
75. The remainder of portion 1 of the farm Garstlands Kloof No.384, in extent 1225.2559 hectares held under Title Deed No.T28397/1997;

76. Portion 1 (a portion of portion 544) of the farm Rootvlei No.544, in extent 404.4069 hectares held under Title Deed No.T12799/1992;
77. Portion 18 (a portion of portion 7, The Wedge) of the farm Spitz Kop No.534, in extent 5.3830 hectares held under Title Deed No.T12799/1992;
78. The remainder of the farm Annex Spits No.539, in extent 539.8061 hectares held under Title Deed No.T12799/1992;
79. Portion 2 (a portion of portion 1, Orange Grove) of the farm Karee Kloof No.369, in extent 74.0073 hectares held under Title Deed No.T18616/2009;
80. Portion 5 (a portion of portion 2), of the farm Bulletsjes Kraal No.533, in extent 295.8789 hectares held under Title Deed No.T12103/2006;
81. The remainder of portion 6 of the farm Bulletsjes Kraal No.533, in extent 635.5034 hectares held under Title Deed No. T12103/2006;
82. Portion 8 (a portion of portion 8), of the farm Spitz Kop No.534, in extent 14.1813 hectares held under Title Deed No.T12103/2006;
83. Portion 2 of the farm Spitz Kop No.534, in extent 89.3220 hectares held under Title Deed No.T12103/2006;
84. The remainder of the Portion 9 (a portion of portion 1) of the farm Spitz Kop No.534, in extent 80.0915 hectares held under Title Deed No. T12103/2006;
85. Portion 14 (Eldorado) (a portion of portion 5) of the farm Spitz Kop No.534, in extent 180.4359 hectares held under Title Deed No. T12103/2006;
86. Portion 15 (Eldorado) (a portion of portion 3) of the farm Spitz Kop No.534, in extent 415.7342 hectares held under Title Deed No. T12103/2006;
87. Portion 16 (Eldorado) (a portion of portion 7) of the farm Spitz Kop No.534, in extent 91.9870 hectares held under Title Deed No. T12103/2006;
88. Portion 1 (Eldorado) of the farm Annex Spitz Kop No.539, measuring 694 meter square in extent held under Title Deed No. T12103/2006;
89. The remainder of the farm Karee Kloof No.369, in extent 2554.4354 hectares held under Title Deed No.T85199/2000;
90. Portion 3 (a portion of portion 1, Orange Grove) of the farm Karee Kloof No.369, in extent 74.0073 hectares held under Title Deed No.T85199/2000;

91. The farm Ganna Hoek No.476, in extent 30.8737 hectares held under Title Deed No.T85199/2000;
92. The farm No.478, in extent 65.1535 hectares held under Title Deed No.T85199/2000;
93. Portion 8 (a portion of portion 7) of the farm Bulletjes No.533, in extent 177.2947, hectares held under Title Deed No.T34928/2008;
94. Portion 11 (Present) (a portion of portion 9) of the farm Spitz Kop No.534, in extent 6.3240 hectares held under Title Deed No.T34928/2008;
95. Portion 17 (Enkel Doring Annex) (a portion of portion 7) of the farm Spitz Kop No.534, in extent 406.0000 meters squares in extent and held under Title Deed No.T34928/2008;
96. The farm Annex Present No.543, in extent 220.9853 hectares held under Title Deed No.T34928/2008;
97. The farm Cradock Rd No.594, in extent 2069.7211 hectares held under Title Deed No.T29889/2013;
98. Portion 3 of the farm De Roode Wal No.367, in extent 37.7839 hectares held under Title Deed No. T29889/2013;
99. Remainder of the farm Spitz Kop No.534, in extent 1226.6045 hectares held under Title Deed No.T28675/1990;
100. Remainder of the portion 3 of the farm Spitz Kop No.534, in extent 149.6045 hectares held under Title Deed No.T28675/1990;
101. Portion 4 of the farm Spitz Kop No.534,in extent 94.4298 hectares held under Title Deed No.T28675/1990;
102. Remainder of the portion 5 of the farm Spitz Kop No.534, in extent 79.3159 hectares held under Title Deed No.T28675/1990;
103. Remainder of the portion 7 (a portion of portion 1) of the farm Groot Hoek No.470, in extent 109.6504 hectares held under Title Deed No.T28675/1990;
104. Portion 4 of the farm Ganna Hoek No.475, in extent 85.3565 hectares held under Title Deed No.T28675/1990;
105. The farm Groot Hoek and Spitz Kop No.535, in extent 1382.1428 hectares held under Title Deed No.T15919/1996;

106. The remainder of the farm Groot Hoek No.470, in extent 562.7558 hectares held under Title Deed No.T15919/1996;
107. The remainder of portion 1 of the farm Groot Hoek No.470, in extent 592.9457 hectares held under Title Deed No. T15919/1996;
108. Portion 3 of the farm Groot Hoek No.470, in extent 21.4133 hectares held under Title Deed No.T15919/1996;
109. Portion 6 of the farm Groot Hoek No.470, in extent 598.5674 hectares held under Title Deed No.T15919/1996;
110. The remainder of the farm Gradocks No.472, in extent 255.1750 hectares held under Title Deed No.T15919/1996;
111. Portion 1 of the farm Gradocks No.472, in extent 57.2963 hectares held under Title Deed No.T15919/1996;
112. The remainder of the farm Fleurville No.573, in extent 1565.4231 hectares held under Title Deed No.T100022/1999;
113. The farm Brand Hoek No.471, in extent 629.6595 hectares held under Title Deed No.T15919/1996;
114. The remainder of the farm Wilde Paarde Nek No.464, in extent 512.0805 hectares held under Title Deed No.T15919/1996;
115. Portion 6 of the farm Buffels Hoek No.546, in extent 734.3996 hectares held under Title Deed No.T3481/2012;
116. Portion 1 (Annex Leeu Kloof) of the farm Ganna Hoek No.475, in extent 16.9293 hectares held under Title Deed No.T3481/2012;
117. The farm No.474, in extent 48.1899 hectares held under Title Deed No.T3481/2012;
118. Portion 4 of the farm Brand Kloof No.368, in extent 1637.9076 hectares held under Title Deed No.T3481/2012;
119. Portion 4 of the farm Groote Vlakte No.536, in extent 912.4921 hectares held under Title Deed No.T12994/2007;
120. Portion 5 (Vaal Draai) (a portion of portion 2) of the farm Groot Vlakte No.536, in extent 618.0335 hectares held under Title Deed No.T12994/2007.

121. The farm Annex Riet Poort No.540, in extent 1358.2328 hectares held under Title Deed No.T12994/2007;
122. Portion 2 of the farm Groot Hoek No.470, in extent 928.5664 hectares held under Title Deed No.T12994/2007;
123. Portion 5 of the farm Groot Hoek No.470, in extent 220.8196 hectares held under Title Deed No.T12994/2007;

GRAFF-REINET REGISTRATION DIVISION, EASTERN CAPE

124. The farm No.519, in extent 1549.0829 hectares held under Title Deed No.T13884/2006;
125. Portion 1 of the farm No.66,in extent 267.3736 hectares held under Title Deed No.T13884/2006;
126. The farm Lucerne No.70, in extent 1675.7549 hectares held under Title Deed No.T13884/2006;
127. Portion 6 of the farm Blaauwater No.65,in extent 798.6833 hectares held under Title Deed No.T13884/2006;
128. Portion 3 of the farm No. 66, in extent 117.1198 hectares held under Title Deed No.T13884/2006;
129. Remainder of the farm Tweefontein No. 68, in extent 1031.6528 hectares held under Title Deed No.T13884/2006;
130. Remainder of portion 1 of the farm Wilde Paarde Fontein No.71, in extent 166.8033 hectares held under Title Deed No. T13884/2006;
131. Remainder of the farm Blaauwater No.67, in extent 1213.8345 hectares held under Title Deed No.T13884/2006;
132. Portion 1 of the farm Blaauwater No.67, in extent 262.1793 hectares held under Title Deed No.T13884/2006;
133. Portion 4 of the farm Quachasfontein No.84,in extent 502.2368 hectares held under Title Deed No.T25835/2009;
134. The farm Blaauwater No.81, in extent 2199.4742 hectares held under Title Deed No.T25835/2009;
135. Portion 1 of the farm No.80, in extent 58.1157 hectares under Title Deed No.T25895/2009;

136. Remainder of the farm Wilde Paarde Fontein No.71, in extent 497.9963 hectares held under Title Deed No.T25895/2009;
137. Remainder of the farm No.75, in extent 83.9287 hectares held under Title Deed No.T25895/2009;
138. Farm No.73, in extent 253.3507 hectares held under Title Deed No.T25895/2009;
139. Farm No.74, in extent 401.3224 hectares held under Title Deed No.T25895/2009;
140. Remainder of the farm Zeekoegat No.77, in extent 520.9542 hectares held under Title Deed No.T25895/2009;
141. Portion 2 of the farm Blaauwater No.67, in extent 643.6952 hectares held under Title Deed No.T73172/1995;
142. The farm Kareeleegte No.58, in extent 2316.6078 hectares held under Title Deed No. T73172/1995;
143. Remainder of the farm Tromps Kraal No.62, in extent 891.5956 hectares held under Title Deed No.T73172/1995;
144. The farm No.57, in extent 176.1601, hectares held under Title Deed No.T73172/1995;
145. The farm No.510, in extent 12.0842 hectares held under Title Deed No.T73172/1995;
146. Portion 1 of the farm No.85, in extent 227.7690 hectares under Title Deed No.T73172/1995;
147. Remainder of portion 2 of the farm Tromps Kraal No.62, in extent 1124.1587 hectares held under Title Deed No.T73172/1995;
148. The farm No.59, in extent 196.8496 hectares held under Title Deed No.T73172/1995;
149. The farm Modderfontein No.63, in extent 2190.4250, hectares held under Title Deed No.T73172/1995;
150. The farm No.61, in extent 280.2430 hectares held under Title Deed No.T73172/1995;
151. Portion 3 of the farm Request No.317, in extent 858.3396 hectares held under Title Deed No.T73172/1995;
152. Remainder of the farm Sevenfontein No.142, in extent 5101.4604 hectares held under Title Deed No.T12935/1996;

153. Portion 1 of the farm Sevenfontein No.142, in extent 371.8477 hectares under Title Deed No.T12935/1996;
154. Remainder of the farm No.85, in extent 1737.2439 hectares held under Title Deed No.T12935/1996;
155. Portion 2 (a portion of portion 1) of the farm Grasshill No.157, in extent 168.7668 hectares held under Title Deed No.T12935/1996;
156. Portion 1 of the farm Tromps Kraal No.62, in extent 225.7366 hectares under Title Deed No.T12935/1996;
157. Portion 6 (a portion of portion 1) (Dwars Vallei) of the farm Quachasfontein No.84, in extent 389.1640 hectares held under Title Deed No.T12935/1996;
158. Portion 2 of the farm No.82, in extent 1013.2169 hectares under Title Deed No.T10840/1992;
159. The farm No.83, in extent 908.3507 hectares held under Title Deed No. T10840/1992;
160. The farm No.517, in extent 780.0280 hectares held under Title Deed No. T13734/1975;
161. The farm No.527, in extent 1325.9657 hectares held under Title Deed No. T61593/1999;
162. Portion 4 of the farm No.82, in extent 168.5531 hectares under Title Deed No.T81662/1999;
163. The farm No.84, in extent 2026.0017 hectares held under Title Deed No. T9500/1972;
164. The farm Upper Groen Kloof No.379, in extent 422.059 hectares held under Title Deed No.T40640/1999;
165. Portion 1 of Annexure Buffelshoek No.370, in extent 165.7390 hectares under Title Deed No.T40640/1999;
166. Portion 1 of Annexure Paardefontein No.376, in extent 114.8909 hectares under Title Deed No.T40640/1999;
167. The farm Paardefontein No.371, in extent 986.8155 hectares held under Title Deed No.T40640/1999;
168. The farm Annexure Paardefontein No.376, in extent 259.9246 hectares held under Title Deed No.T40640/1999;
169. Portion 2 of the farm Paardefontein No.371, in extent 986.8373 hectares under Title Deed No.T40640/1999;

170. Portion 2 of the farm Groenekloof No.378, in extent 342.0704 hectares under Title Deed No.T40640/1999;
171. Portion 2 of the farm No.377, in extent 216.1587 hectares under Title Deed No.T40640/1999;
172. Remainder of portion 3 of the farm Groenekloof No.387, in extent 2.2599 hectares held under Title Deed No.T34390/1999;
173. Remainder of the farm Groene kloof No.378, in extent 161.5476 hectares held under Title Deed No.T34390/1999;
174. Remainder of the farm No.377, in extent 284.7469 hectares held under Title Deed No. T34390/1999;
175. Portion 1 (Bosch Berg) of the farm Mooiberg No.381, in extent 232.1202 hectares under Title Deed No. T34390/1999;
176. Portion 6 (Voorspoed) (a portion of portion 1) of the farm Groene kloof No.378, in extent 179.4592 hectares under Title Deed No. T34390/1999;
177. Remainder of the farm Spring Grove No.348, in extent 1671.3109 hectares held under Title Deed No. T54812/1996;
178. Portion 1 (annex Spring Grove No.2) of the farm Excelsior No.255, in extent 108.0658 hectares under Title Deed No. T54812/1996;
179. Portion 1 (annex Spring Grove No.2) of the farm Bellevue No.351, in extent 134.6311 hectares under Title Deed No. T54812/1996;
180. The farm Mount Pleasant No.349, in extent 2870.5599 hectares held under Title Deed No.T54535/1996;
181. Remainder of the farm Bellevue No.351, in extent 1988.9615 hectares held under Title Deed No. T4755/2000;
182. Portion 4 of the farm Spring Grove No.348, in extent 43.4305 hectares under Title Deed No.T54812/1996;
183. The farm Spring Grove No.348, in extent 1671.3109 hectares held under Title Deed No. T54812/1996;
184. The farm No.533, in extent 706.7759 hectares held under Title Deed No.T28369/2010;

185. The farm Quaggas Valley No.30, in extent 3685.6572 hectares held under Title Deed No.T76307/1995;
186. The farm No.60, in extent 1388.1501 hectares held under Title Deed No.T76307/1995;
187. Portion 4 of the farm Request No.317, in extent 428.7419 hectares held under Title Deed No. T76307/1995;
188. Portion 1 of the farm Platfontein No.28, in extent 525.6351 hectares held under Title Deed No. T76307/1995;
189. The farm Rondegat No.191, in extent 1414.7861 hectares held under Title Deed No.T47131/2008;
190. The farm Groote Hoek No.192, in extent 1653.2888 hectares held under Title Deed No.T47131/2008;
191. Portion 1 of the farm De Vreede No.286, in extent 53.5033 hectares held under Title Deed No. T47131/2008;
192. The remainder of portion 5 (Nooitgedaght) of the farm Vrynsfontein No.319, in extent 314.0945 hectares held under Title Deed No.T1164/1997;
193. Portion 6 (Vaalkop) (a portion of portion 1) of the farm No.319, in extent 682.6674 hectares held under Title Deed No.T1164/1997;
194. Portion 1 of the farm Kruger Kraal No.322, in extent 34.4383 hectares held under Title Deed No. T1164/1997;
195. The remainder of portion 1 of the farm No.318, in extent 1894.5489 hectares held under Title Deed No.T1164/1997;
196. Portion 8 (Annex Nooitgedacht) of the farm Vrynsfontein No.319, in extent 366.7499 hectares held under Title Deed No.T1164/1997;
197. The remainder of the farm Paarde Kraal No.289, in extent 656.8672 hectares held under Title Deed No.T51592/1998;
198. The farm Bronkhorsfontein No.288, in extent 1396.0843 hectares held under Title Deed No.T51592/1998;
199. The farm No.290, in extent 225.1023, hectares held under Title Deed No.T51592/1998;
200. Portion 13 of the farm Onbedacht No.294, in extent 2033.8660 hectares held under Title Deed No.T62436/2000;

201. The remainder of portion 5 (Onbedacht No.2) of the farm Onbedacht No.294, in extent 56.4840 hectares held under Title Deed No.T75319/1998;
202. Portion 8 (a portion of portion 7) of the farm Onbedacht No.294, in extent 87.9751 hectares held under Title Deed No.T75319/1998;
203. Portion 9 of the farm Onbedacht No.294, in extent 115.1295 hectares held under Title Deed No.T75319/1998;
204. Portion 10 of the farm Onbedacht No.294, in extent 37.8663 hectares held under Title Deed No.T75319/1998;
205. The remainder of the farm Rietvalley No.200, in extent 700.1994 hectares held under Title Deed No.T2957/2009;
206. The remainder of the farm Rheboks No.202, in extent 1013.1018 hectares held under Title Deed No.T2957/2009;
207. Portion 6 (Annex Grassdale) (a portion of portion 2) of the farm Houd Constant No.122 in extent 118.5261 hectares held under Title Deed No.10790/2007;
208. Portion 1 of the farm Avonleigh No.182, in extent 9.0637 hectares held under Title Deed No.T10790/2007;
209. Portion 2 of the farm Avonleigh No.182, in extent 13.9017 hectares held under Title Deed No.T10790/2007;
210. The remainder of the farm Tygerkloof No.118, in extent 319.7465 hectares held under Title Deed No.T10790/2007;
211. The remainder extent of the farm No.164, in extent 681.6602 hectares held under Title Deed No.T15610/1953;
212. The farm No.133, in extent 101.0765 hectares held under Title Deed No.T15610/1953;
213. The farm Doornfontein No.165, in extent 1906.7159 hectares held under Title Deed No.T15610/1953;
214. The remainder of the farm Dumd Constant No.125, in extent 155.2678 hectares held under Title Deed No.T79125/2003;
215. The remainder of the farm Rust No.126, in extent 2911.2666 hectares held under Title Deed No.T79125/2003;

- 216. Portion 1 of the farm No.127, in extent 190.7197, hectares held under Title Deed No.T79125/2003;
- 217. The farm No.534, in extent 588.3174 hectares held under Title Deed No.T10446/2009;
- 218. The farm No.535, in extent 938.4142 hectares held under Title Deed No.T10446/2009;
- 219. The farm No.521, in extent 448.9150 hectares held under Title Deed No.T9853/1999;
- 220. The farm No.520, in extent 1419.6928 hectares held under Title Deed No.T9853/1999;
- 221. The farm No.169, in extent 257.8447 hectares held under Title Deed No.T9853/1999;
- 222. The remainder of the farm Wolve Kloof No.168, in extent 1514.2201 hectares held under Title Deed No.T9853/1999;
- 223. Portion 1 of the farm Wolve Kloof No.168, in extent 123.62 hectares held under Title Deed No. T9853/1999;
- 224. The remainder of the farm Schaapplaats No.171, in extent 690.8873 hectares held under Title Deed No.T9853/1999;
- 225. Portion 1 of the farm Zuurplaats No.114, in extent 996.9504 hectares held under Title Deed No.T89306/1993;
- 226. Portion 2 of the farm Zuurplaats No.114, in extent 11.99 hectares held under Title Deed No.T89306/1993;
- 227. Portion 1 of the farm Houd Constant No.124, in extent 353.1129 hectares held under Title Deed No.T89306/1993;
- 228. The remainder of the farm No.111, in extent 185.2336 hectares held under Title Deed No.T89306/1993;
- 229. The farm Annex Katbos No.121, in extent 428.9304 hectares held under Title Deed No.T89306/1993;
- 230. The farm Goudfontein No.72, in extent 383.2134 hectares held under Title Deed No.T66583/2000;

MIDDLEBURG REGISTRATION DIVISION, EASTERN CAPE

231. Portion 3 (a portion of portion 1) of the farm Loer Poort No.224, in extent 15.2576 hectares held under Title Deed No.T13384/2006;
232. The remainder of the farm Ruygtevalley No.321, in extent 824.4506 hectares held under Title Deed No.T89056/1995;
233. Portion 7 of the farm Blauwekrans No.269, in extent 260.9182 hectares held under Title Deed No.T8874/2008;
234. Portion 3 of the farm Blauwekrans No.269, in extent 535.8892 hectares held under Title Deed No.T8874/2008;
235. The farm No.275, in extent 111.2806 hectares held under Title Deed No.T89056/1995;
236. Portion 4 of the farm Wolwefontyn No.277, in extent 9.9173 hectares held under Title Deed No.T89056/1995;
237. The remainder of portion 1 of the farm Blaaukrantz No.271, in extent 1053.3345 hectares held under Title Deed No.T8874/2008;
238. The remainder of portion 2 of the farm Blaaukrantz No.271, in extent 31.4561 hectares held under Title Deed No.T8874/2008;
239. The farm No.307, in extent 155.3464 hectares held under Title Deed No.T16795/1997;
240. The remainder of portion 1 of the farm Olieve Boom No.308, in extent 795.6219 hectares held under Title Deed No.T16795/1997;
241. Portion 4 of the farm Olieve Boom No.308, in extent 40.1000 hectares held under Title Deed No.T16795/1997;
242. The farm No.300, in extent 43.8330 hectares held under Title Deed No.T16795/1997;
243. Portion 2 (a portion of portion 1) of the farm Tiger Kloof No.309, in extent 21.5461 hectares held under Title Deed No.T6059/1907;
244. The remainder of portion 1 of the farm Willem Burgers Rivier No.317, in extent 796.0894 hectares held under Title Deed No.T32357/1996;
245. Portion 10 of the farm Willem Burgers Rivier No.317, in extent 596.6060 hectares held under Title Deed No.T32357/1996;
246. Portion 11 of the farm Willem Burgers Rivier No.317, in extent 957.6167 hectares held under Title Deed No.T32357/1996;

247. Portion 13 of the farm Willem Burgers Rivier No.317, in extent 358.4458 hectares held under Title Deed No.T87593/1997;
248. The farm Spring Fontein Proper No.315, in extent 405.5679 hectares held under Title Deed No.T32357/1996;
249. The farm No.318, in extent 181.8874 hectares held under Title Deed No.T32357/1996;
250. The farm Newland No.306, in extent 860.2093 hectares held under Title Deed No.T59464/1983;
251. The remainder of portion 1 of the farm Jagt Poort No.301, in extent 270.3486 hectares held under Title Deed No.T59464/1983;
252. Portion 3 of the farm Jagt Poort No.301, in extent 139.9173 hectares held under Title Deed No.T59464/1983;
253. The remainder of portion 5 of the farm Jagt Poort No.301, in extent 7.0079 hectares held under Title Deed No.T24248/1977;
254. Portion 7 of the farm Jagt Poort No.301, in extent 120.8795 hectares held under Title Deed No.T24248/1977;
255. Portion 8 of the farm Jagt Poort No.301, in extent 46.8537 hectares held under Title Deed No.T24248/1977;
256. The remainder of portion 10 of the farm Jagt Poort No.301, in extent 327.8761 hectares held under Title Deed No.T59464/1983;
257. Portion 11 of the farm Jagt Poort No.301, in extent 301.2137 hectares held under Title Deed No.T24248/1977;
258. Portion 12 of the farm Jagt Poort No.301, in extent 2.4012 hectares held under Title Deed No.T7573/1995;
259. The farm No.305, in extent 249.9346 hectares held under Title Deed No.T59464/1983;
260. The farm No.304, in extent 112.6197 hectares held under Title Deed No.T24248/1977;
261. The remainder of portion 1 of the farm Esels Hoek No.302, in extent 1145.2261 hectares held under Title Deed No.T24248/1977;
262. The remainder of the farm Wolwefontyn No.277, in extent 208.1887 hectares held under Title Deed No.T54074/1984;

263. Portion 1 of the farm Wolwefontyn No.277, in extent 47.9658 hectares held under Title Deed No.T4275/1983;
264. The remainder of the portion 2 of the farm Wolwefontyn No.277, in extent 306.1474 hectares held under Title Deed No.T54074/1984;
265. The remainder of the portion 3 of the farm Wolwefontyn No.277, in extent 1348.3327 hectares held under Title Deed No.T54074/1984;
266. Portion 6 of the farm Wolwefontyn No.277, in extent 199.9603 hectares held under Title Deed No.T54074/1984;
267. Portion 3 of the farm De Kuylen No.272, in extent 132.9603 hectares held under Title Deed No.T54074/1984;
268. Portion 1 of the farm No.273, in extent 11.1949 hectares held under Title Deed No.T54074/1984;
269. The farm No.274, in extent 67.7616 hectares held under Title Deed No.T54074/1984;
270. Portion 3 of the farm De Twis Kuil No.278, in extent 59.1378 hectares held under Title Deed No.T54074/1984;
271. Portion 4 of the farm Ruygtevalley No.321, in extent 619.1813 hectares held under Title Deed No.T54074/1984;
272. The farm Tiger Kloof No.310, in extent 3481.3186 hectares held under Title Deed No.T54074/2000;
273. The remainder of the farm Olieve Boom No.308, in extent 727.2885 hectares held under Title Deed No.T54074/2000;
274. The farm No.312, in extent 566.8843 hectares held under Title Deed No. T54074/2000;
275. The remainder of the farm Springfontein No.314, in extent 510.4559 hectares held under Title Deed No.T66583/2000;
276. The remainder of the farm No.313, in extent 189.3978 hectares held under Title Deed No.T66583/2000;
277. Portion 12 of the farm Willem Burgers Rivier No.317, in extent 515.3963 hectares held under Title Deed No.T66583/2000;

- 278. Portion 1 of the farm Dieve Kop No.296, in extent 660.4148 hectares held under Title Deed No.T66584/2000;
- 279. The farm No.299, in extent 93.5576 hectares held under Title Deed No. T66584/2000;
- 280. The remainder of the farm Bul Hoek No.285, in extent 1112.9063 hectares held under Title Deed No.T66527/2003;
- 281. Portion 2 of the farm Bul Hoek No.285, in extent 762.2206 hectares held under Title Deed No.T59218/2005;
- 282. The farm No.284, in extent 291.8861 hectares held under Title Deed No. T59218/2005;
- 283. The remainder of the farm Rietvalley No.243, in extent 1045.8856 hectares held under Title Deed No.T59128/2005;
- 284. The remainder of portion 3 of the farm Rietvalley No.243, in extent 346.9040 hectares held under Title Deed No.T66527/2003;
- 285. Portion 1 of the farm De Twis Kull No.278, in extent 305.1267 hectares held under Title Deed No.T66527/2003;
- 286. The remainder of portion 2 of the farm Rietvalley No.243, in extent 418.5558 hectares held under Title Deed No.T25085/1986;
- 287. The remainder of the farm Rietvalley No.316, in extent 630.5903 hectares held under Title Deed No.T59128/2012;
- 288. Portion 2 of the farm Rietvalley No.316, in extent 1054.3909 hectares held under Title Deed No.T49962/2012;
- 289. The farm Wilde Hoender Hoek No.252, in extent 133.7589 hectares held under Title Deed No.T8768/1982;
- 290. The remainder of the farm De Kuylen No.272, in extent 526.1690 hectares held under Title Deed No.T8768/1982;
- 291. The remainder of portion 2 of the farm De Kuylen No.272, measuring 408.5550 hectares held under Title Deed No.T8768/1982;
- 292. Portion 2 of the farm De Twis Kuil No.278, in extent 140.6032 hectares held under Title Deed No.T8768/1982;
- 293. The farm No.250, in extent 86.9537 hectares held under Title Deed No.T8768/1982;

294. The remainder of the farm De Twis Kuil No.278, in extent 653.0900 hectares held under Title Deed No.T40678/2009;
295. Portion 5 of the farm Wolwefontyn No.277, in extent 309.6849 hectares held under Title Deed No.T40678/2009;
296. Portion 8 (a portion of portion 3) (Annex Twis Kuil) of the farm Wolwefontyn No.277, in extent 21.8473 hectares held under Title Deed No.T40678/2009;
297. Portion 4 of the farm Rietvalley No.243, in extent 408.8085 hectares held under Title Deed No.T40678/2009;
298. Portion 5 of the farm Rietvalley No.243, in extent 32.1417 hectares held under Title Deed No.T40678/2009;
299. The remainder of portion 2 of the farm Dieve Kop No.294, in extent 838.2822 hectares held under Title Deed No.T22798/1996;
300. Portion 6 (a portion of portion 2) of the farm Dieve Kop No.294, in extent 137.6804 hectares held under Title Deed No.T22798/1996;
301. Portion 10 (Haartlem) (a portion of portion 2) of the farm Dieve Kop No.294, in extent 625.4226 hectares held under Title Deed No.T22798/1996;
302. Portion 8 of the farm Klip Fonteyn No.234, in extent 255.2465 hectares held under Title Deed No.T96015/1997;
303. Portion 9 of the farm Klip Fonteyn No.234, in extent 740.9002 hectares held under Title Deed No.T96015/1997;
304. The remainder of portion 10 of the farm Klip Fonteyn No.234, in extent 599.5724 hectares held under Title Deed No.T22798/1996;
305. Portion 11 of the farm Klip Fonteyn No.234, in extent 149.8931 hectares held under Title Deed No.T96015/1997;
306. The remainder of portion 15 of the farm Klip Fonteyn No.234, in extent 517.8592 hectares held under Title Deed No.T22798/1996;
307. Portion 18 (Haarlem) (a portion of portion 10) of the farm Klip Fonteyn No.234, in extent 625.4226 hectares held under Title Deed No.T22798/1996;

- 308. Portion 19 (Haarlem) (a portion of portion 10) of the farm Klip Fonteyn No.234, in extent 32.5482 hectares held under Title Deed No.T22798/1996;
- 309. The farm No.235, in extent 174.6240 hectares held under Title Deed No. T96015/1997;
- 310. The remainder of portion 1 of the farm Roode Hoogte No.233, in extent 2091.3756 hectares held under Title Deed No.T1147/1980;
- 311. Portion 4 (a portion of portion 2) of the farm Rheebooks Fontyn No.231, in extent 651.3654 hectares held under Title Deed No.T1147/1980;

ABERDEDEEN REGISTRATION DIVISION, EASTERN CAPE

- 312. The farm Oudedrift No.267, in extent 3789.3081 hectares held under Title Deed No.T105244/1998;

MURRAYSBURG REGISTRATION DIVISION, WESTERN CAPE

- 313. The farm Annexure Onbedacht No.106, in extent 162.9352 hectares under Title Deed No.T75319/1998;
- 314. The farm Annexure Klipfontein No.107, in extent 130.9210 hectares under Title Deed No.T62436/2000;
- 315. Portion 1 (Annex Onbedacht No.2) of the farm Quaggas Drift No.108, in extent 297.0039 hectares held under Title Deed No.T62436/2000;

PEARSTON REGISTRATION DIVISION, EASTERN CAPE

- 316. Portion 6 of the remainder of the farm Onverwagt No.36, in extent 1212.5827 hectares held under Title Deed No.T39605/2010;
- 317. Portion 3 of the farm Welgedagt No.37, in extent 27.3090 hectares held under Title Deed No.T25021/2009;
- 318. Portion 1 of the remainder of the farm Welgedagt No.37, in extent 317.1138 hectares held under Title Deed No.T25021/2009;
- 319. The farm Donker Hoek No.41, in extent 292.5057 hectares held under Title Deed No. T25021/2009;
- 320. Portion 2 of the farm Boschmans Kloof No.38, in extent 29.3219 hectares held under Title Deed No. T25021/2009;

321. Portion 1 of the remainder of the farm Buffels Hoek No.40, in extent 673.4697 hectares held under Title Deed No. T25021/2009;
322. Portion 3 of the remainder of the farm Buffels Hoek No.40, in extent 909.2359 hectares held under Title Deed No. T25021/2009;
323. Portion 4 of the remainder of the farm Buffels Hoek No.40, in extent 539.0029 hectares held under Title Deed No. T25021/2009;
324. Portion 6 of the farm Buffels Hoek No.40, in extent 38.8935 hectares held under Title Deed No. T25021/2009;
325. The farm No.131, in extent 1526.3168 hectares held under Title Deed No. T25021/2009;
326. The remainder of the farm Rustenburg No.129, in extent 2920.0744 hectares held under Title Deed No.T52662/2008;
327. The remainder of the farm Droogte Rivier No.34, in extent 5518.4282 hectares held under Title Deed No.T75024/2009;
328. Portion 3 of the farm Droogte Rivier No.34, in extent 627.1295 hectares held under Title Deed No. T75024/1995;
329. Portion 4 of the farm Droogte Rivier No.34, in extent 1000.4294 hectares held under Title Deed No. T75024/1995;
330. Portion 6 of the farm Droogte Rivier No.34, in extent 17.1327 hectares held under Title Deed No. T75024/1995;
331. The remainder of the farm Ossen Hoek No.10, in extent 1156.3068 hectares held under Title Deed No.T14517/1986;
332. The remainder of the farm No.9, in extent 348.3230 hectares held under Title Deed No.T14517/1986;
333. The remainder of portion 3 of the farm Zondags Rivier No.11, in extent 31.1493 hectares held under Title Deed No.T14517/1986;
334. The remainder of Thorngrove No.53, in extent 982.1430 hectares held under Title Deed No.T53961/1992;
335. Portion 3 of the farm Thorngrove No.53, in extent 807.8563 hectares held under Title Deed No. T53961/1992;

- 336. Portion 4 of the farm Thorngrove No.53, in extent 269.2830 hectares held under Title Deed No. T53961/1992;
- 337. Portion 5 of the farm Thorngrove No.53, in extent 269.2849 hectares held under Title Deed No. T53961/1992;
- 338. Portion 18 of the farm New Keerom No.63, in extent 483.3677 hectares held under Title Deed No. T26399/1981;
- 339. Portion 7 of the farm New Keerom No.63, in extent 5.8801 hectares held under Title Deed No. T3975/1977;
- 340. The remainder of portion 1 of the farm New Keerom No.63, in extent 1068.1036 hectares held under Title Deed No.T16031/1957;
- 341. Portion 9 of the farm New Keerom No.63, in extent 4.2827 hectares held under Title Deed No. T16031/1957;
- 342. The remainder of the farm Dassies Krantz No.62, in extent 1479.9105 hectares held under Title Deed No.T23413/1964;
- 343. The remainder of portion 1 of the farm Dassies Krantz No.62, in extent 150.0173 hectares held under Title Deed No.T21770/1965;
- 344. Portion 6 of the farm Thorngrove No.53, in extent 403.9297 hectares held under Title Deed No. T23413/1964;
- 345. Portion 2 of the farm Kraan Kull No.50, in extent 1776.4431 hectares held under Title Deed No. T2414/2006;
- 346. The remainder of the farm Weltevreden No.35, in extent 2728.8567 hectares held under Title Deed No.T8495/2003;
- 347. The remainder of the farm Wildebeest Kull No.43, in extent 427.1396 hectares held under Title Deed No.T8495/2003;
- 348. The remainder of the farm Oppedroogte Fontein No.44, in extent 67.9230 hectares held under Title Deed No.T8495/2003.
- 349. Portion 4 (Eastleigh) of the farm Weltevreden No.35, in extent 300.7069 hectares held under Title Deed No. T8495/2003;
- 350. Portion 2 (Westleigh) of the farm Wildebeest Kull No.43, in extent 315.7191 hectares held under Title Deed No. T8495/2003;

351. The remainder of the farm No.15, in extent 411.9948 hectares held under Title Deed No.T7614/2006;
352. The remainder of the farm No.16, in extent 928.7148 hectares held under Title Deed No.T7614/2006;
353. Portion 7 of the farm Plat Rivier No.30, in extent 1329.8231 hectares held under Title Deed No. T92983/2005;
354. Portion 8 of the farm Plat Rivier No.30, in extent 650.3816 hectares held under Title Deed No. T92983/2005;
355. The farm No.126, in extent 3946.4872 hectares held under Title Deed No.T54094/1995;
356. The farm Pearston Road No.1137, in extent 3136.9666 hectares held under Title Deed No.T39606/2010;
357. Portion 8 Tafelkop (a portion of portion 7) of the farm Hoop Van Afrika No.85, in extent 159.8251 hectares held under Title Deed No.T62163/2008;
358. The remainder of the farm Karee Laagte No.84, in extent 287.5988 hectares held under Title Deed No.T62163/2008;
359. Portion 1 of the farm Karee Laagte No.84, in extent 1181.8799 hectares held under Title Deed No. T62163/2008;
360. The remainder of the Strohs Fontein No.84, in extent 1698.6744 hectares held under Title Deed No.T57763/2002;
361. Portion 6 of the farm Coetzees Fontein No.104, in extent 248.2430 hectares held under Title Deed No. T57763/2002;
362. The remainder of the farm Drooge Kraal No.90, in extent 1847.7808 hectares held under Title Deed No.T35672/2008;
363. The remainder of the farm Kaffirs Berg No.112, in extent 1525.3708 hectares held under Title Deed No.T43924/2006;
364. Portion 1 of the farm Kaffirs Berg No.112, in extent 761.7410 hectares held under Title Deed No. T43924/2006;
365. Portion 2 of the farm Kaffirs Berg No.112, in extent 763.6768 hectares held under Title Deed No. T43924/2006;

- 366. The farm Van De Venterskraal No.99, in extent 1883.1327 hectares held under Title Deed No.T54801/1988;
- 367. Portion 1 of the farm Beisjes Fontein No.96, in extent 147.6663 hectares held under Title Deed No. T54801/1988;
- 368. The farm Spijoenkop No.100, in extent 922.4221 hectares held under Title Deed No.T54801/1988;
- 369. The farm No.127, in extent 3422.0924 hectares held under Title Deed No.T43936/2006;
- 370. The remainder of the farm Zwartug No.111, in extent 688.8259 hectares held under Title Deed No.T14725/1977;
- 371. Portion 4 of the farm Zwartug No.111, in extent 11.3717 hectares held under Title Deed No. T14725/1977;
- 372. Portion 1 of the farm Vogelrivier No.119, in extent 847.1686 hectares held under Title Deed No. T4489/1980;
- 373. Portion 2 of the farm No.58, in extent 85.6656 hectares held under Title Deed No.T87277/1996;
- 374. Portion 1 of the farm No.134, in extent 507.2191 hectares held under Title Deed No.T38390/2008;
- 375. The farm No.133, in extent 1560.2658 hectares held under Title Deed No.T87278/1996;
- 376. Portion 1 of the farm No.58, in extent 1224.8408 hectares held under Title Deed No.T5292/1958;
- 377. The farm Os-kom No.8, in extent 821.6141 hectares held under Title Deed No.T72328/2012;
- 378. Portion 1 of the farm Paarde Kraal No.7, in extent 447.1087 hectares held under Title Deed No.T72328/2012;
- 379. The remainder of the farm Welgelegen No.20, in extent 890.1508 hectares held under Title Deed No.T72172/2008.
- 380. The remainder of portion 1 of the farm Middlewater No.21, in extent 281.3708 hectares held under Title Deed No.T72172/2008;
- 381. Portion 2 (Vaaldam) (a portion of portion 1) of the farm Joubertskraal No.83, in extent 321.2547 hectares held under Title Deed No.T23349/1983;

382. The farm Hartebeest Laagte No.91, in extent 3436.0781 hectares held under Title Deed No.T23349/1983;

SOMERSET-EAST REGISTRATION DIVISION, EASTERN CAPE

383. Portion 6 (a portion of portion 3) of the farm Upsal No.386, in extent 219.8082 hectares held under Title Deed No.T72328/2012;
384. Portion 5 (a portion of portion 4) of the farm Upsal No.386, in extent 16.0500 hectares held under Title Deed No.T72328/2012;
385. The remainder of portion 1 of the farm Sneeu Bergs Kloof No.2, in extent 196.6783 hectares held under Title Deed No.T28397/1997;
386. The remainder of portion 2 (a portion of portion 1) of the farm Sneeu Bergs Kloof No.2, in extent 226.4028 hectares held under Title Deed No.T28397/1997;
387. Portion 4 (Koude Hoek) (a portion of portion 3) of the farm Schurft Berg No.4, in extent 892.0537 hectares held under Title Deed No.T28397/1997;
388. Portion 5 (a portion of portion 3) of the farm Schurft Berg No.4, in extent 602.7818, hectares held under Title Deed No.T28397/1997;
389. The remainder of the farm Groote Zeekoe Gat No.5, in extent 1047.2017 hectares held under Title Deed No.T49646/2001;
390. The remainder of portion 6 (Mountain Slope) (a portion of portion 1) of the farm Hartebeeste Laagte No.28, in extent 605.8536 hectares held under Title Deed No.T34928/2008;
391. The remainder of portion 11 (Eendracht) (a portion of portion 10) of the farm Bothas Kraal No.27, in extent 232.3629 hectares held under Title Deed No.T11233/2011;
392. Portion 1 (Lelie Kop) of the farm Groote Dam No.26, in extent 2151.8711 hectares held under Title Deed No.T11233/2011;
393. The remainder of the farm Hartebeest Laagte No.28, in extent 103.5975 hectares held under Title Deed No.T28500/1972;
394. Portion 3 (Groen Laagte) of the farm Hartebeest Laagte No.28, in extent 327.7662 hectares held under Title Deed No.T28500/1972.;
395. The remainder of portion 1 (Eendracht) of the farm Bothas Kraal No.27, in extent 523.3629 hectares held under Title Deed No.T28500/1972;

- 396. Portion 3 of the farm Bothas Kraal No.27, in extent 2.2827 hectares held under Title Deed No.T28500/1972;
 - 397. The remainder of portion 5 of the farm Bothas Kraal No.27, in extent 1065.7435 hectares held under Title Deed No. T28500/1972;
 - 398. Portion 7 (Annex Groen Laagte) (a portion of portion 1) of the farm Bothas Kraal No.27, in extent 892.0537 hectares held under Title Deed No. T28500/1972;
 - 399. Portion 9 (Groen Laagte Annex B) of the farm Bothas Kraal No.27, in extent 140.2243,hectares held under Title Deed No.T28500/1972;
 - 400. Portion 1 (PoplarGrove East) of the farm Groote Zeekoe Gat No.5, in extent 1052.1582 hectares held under Title Deed No.T49647/2001;
 - 401. The remainder of portion 3 of the farm Schurfte Berg No.4, in extent 670.4773 hectares held under Title Deed No. T28398/1997;
 - 402. Portion 1 of the farm Schurfte Berg No.4, in extent 1352.4640 hectares held under Title Deed No.T28398/1997;
 - 403. The farm No.3, in extent 100.2542 hectares held under Title Deed No. T28398/1997;
 - 404. The farm No.24, in extent 281.7933 hectares held under Title Deed No. T3481/2012;
 - 405. Portion 2 of the farm Doornbosch No.23, in extent 0.9910 hectares held under Title Deed No.T3481/2012;
 - 406. The remainder of the farm Doornbosch No.23, in extent 1314.8742 hectares held under Title Deed No. T3481/2012;
 - 407. The farm No.25, in extent 265.3856 hectares held under Title Deed No. T3481/2012;
 - 408. The remainder of the farm No.357, in extent 663.4283 hectares held under Title Deed No. T3481/2012.
-

NOTICE – CHANGE OF TELEPHONE NUMBERS: GOVERNMENT PRINTING WORKS

As the mandated government security printer, providing world class security products and services, Government Printing Works has adopted some of the highly innovative technologies to best serve its customers and stakeholders. In line with this task, Government Printing Works has implemented a new telephony system to ensure most effective communication and accessibility. As a result of this development, our telephone numbers will change with effect from 3 February 2014, starting with the Pretoria offices.

The new numbers are as follows:

- Switchboard : 012 748 6001/6002
- Advertising : 012 748 6205/6206/6207/6208/6209/6210/6211/6212
- Publications Enquiries : 012 748 6052/6053/6058 GeneralEnquiries@gpw.gov.za
 - Maps : 012 748 6061/6065 BookShop@gpw.gov.za
 - Debtors : 012 748 6060/6056/6064 PublicationsDebtors@gpw.gov.za
 - Subscription : 012 748 6054/6055/6057 Subscriptions@gpw.gov.za
- SCM : 012 748 6380/6373/6218
- Debtors : 012 748 6236/6242
- Creditors : 012 748 6246/6274

Please consult our website at www.gpwnonline.co.za for more contact details.

The numbers for our provincial offices in Polokwane, East London and Mmabatho will not change at this stage.

Printed by and obtainable from the Government Printer, Bosman Street, Private Bag X85, Pretoria, 0001

Publications: Tel: (012) 748 6052, 748 6053, 748 6058

Advertisements: Tel: (012) 748 6205, 748 6208, 748 6209, 748 6210, 748 6211

Subscriptions: Tel: (012) 748 6054, 748 6055, 748 6057

Gedruk deur en verkrygbaar by die Staatsdrukker, Bosmanstraat, Privaatsak X85, Pretoria, 0001

Publikasies: Tel: (012) 748 6052, 748 6053, 748 6058

Advertensies: Tel: (012) 748 6205, 748 6208, 748 6209, 748 6210, 748 6211

Subskripsies: Tel: (012) 748 6054, 748 6055, 748 6057